

# realracine

*America's Kringle Capital*

[www.realracine.com](http://www.realracine.com)

14015 Washington Avenue · Sturtevant, WI 53177 · 262.884.6400 · Fax: 262.884.6404 · 1.800.272.2463

July 18, 2018

Mr. Mark Yehlen  
 Mr. Tom Eeg  
 Ms. Nancy Payne  
 Mr. Bill Folstrom  
 Racine Department of Public Works  
 City Hall--Room 303  
 730 Washington Avenue  
 Racine, WI 53403

Dear Mr. Yehlen, Mr. Eeg, Ms. Payne & Mr. Folstrom,

Real Racine, on behalf of the Wisconsin Senior Olympics, is asking for the city's permission to use a very small portion of Racine roadways for The Olympian 5k/10k on Saturday, August 11, 2018.

We are expecting about 200 runners to participate in the race. Nearly all the course for both distances will take place on the Lake Michigan Pathway and city sidewalks. We will begin the race at 9am on 11<sup>th</sup> Street, just north of the Gateway parking lot, and head east on 11<sup>th</sup>, turn north on Pershing Drive and immediately join the Lake Michigan Pathway.

Real Racine has been working closely with the Racine Police Department and the Racine County Sherriff, and now with you, to make this year's race a success.

I held a meeting on Friday July 13 with Lt. Dave Wohlegemuth and Lt. Shawn Barker to discuss the course and address any concerns by police and fire. No issues were presented.

Please find the enclosed courses for both the 5k and 10k distances.

We are asking for the city's permission to close a portion of the course roads for the race. I've also submitted this request to Mr. Palenick for Common Council approval. I am also requesting the use of cones to help mark the course at the indicated spots on the attached email from Lt. Wohlgemuth.

If you would like me to come and speak with you or your staff or council members at any time regarding the race, I'd be happy to do that.

I appreciate your time and if you have any questions, please contact me.

Sincerely,

*Cari Greving*

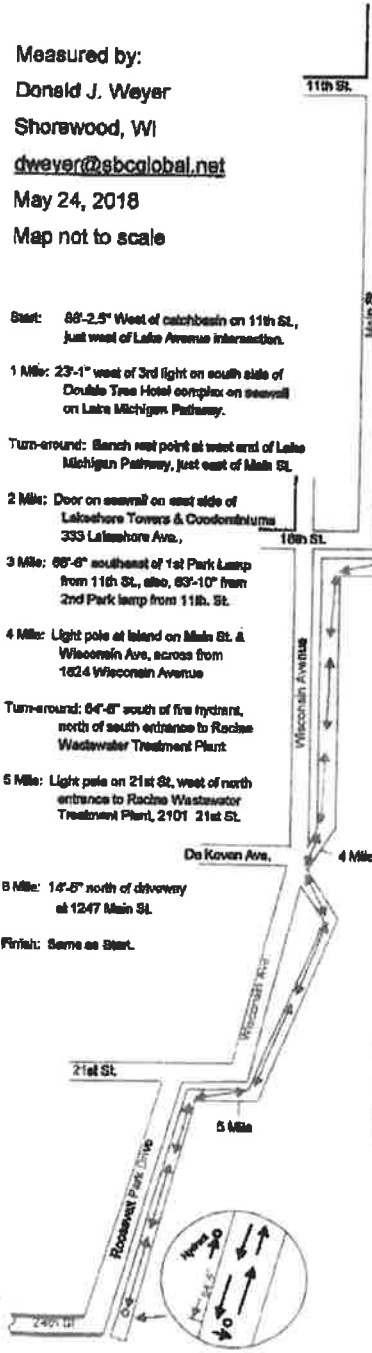
Cari Greving  
 Event Director  
 Real Racine, Racine County Convention and Visitors Bureau  
 262-898-3323  
[cari@realracine.com](mailto:cari@realracine.com)

# Olympian 10K Run/Walk

Racine, Wisconsin

Measured by:  
 Donald J. Weyer  
 Shorewood, WI  
[dweyer@sbcglobal.net](mailto:dweyer@sbcglobal.net)  
 May 24, 2018  
 Map not to scale

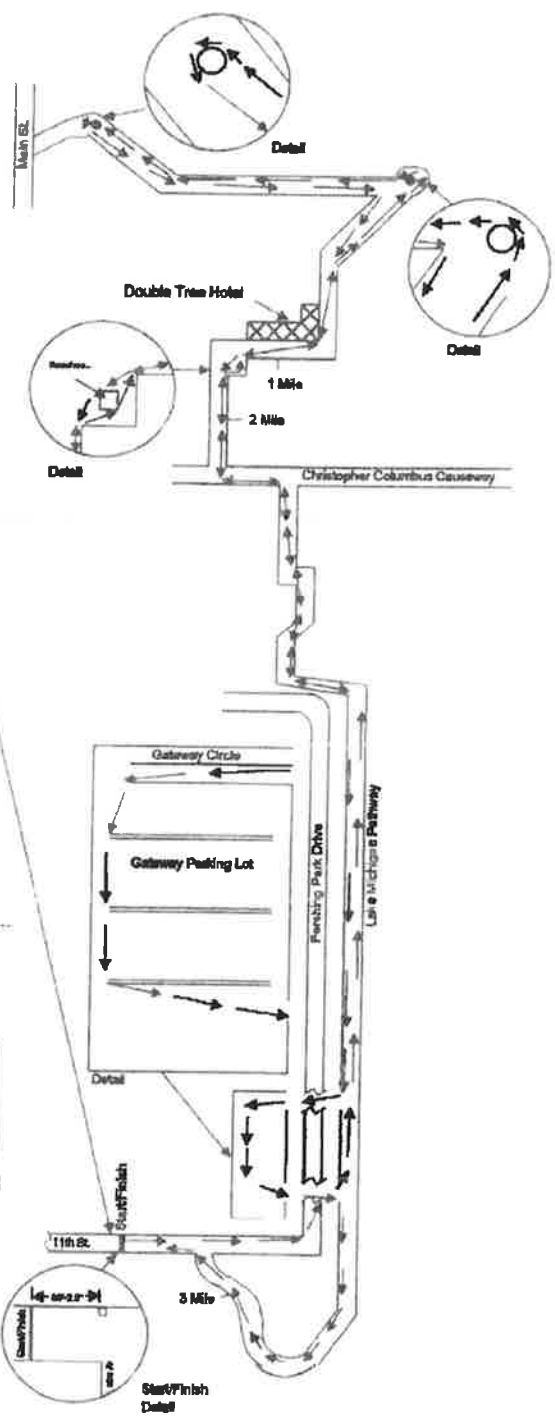
- Start: 88'-2.5" West of catchbasin on 11th St., just west of Lake Avenue intersection.
- 1 Mile: 23'-1" west of 3rd light on south side of Double Tree Hotel complex on seawall on Lake Michigan Parkway.
- Turn-around: Bench rest point at west end of Lake Michigan Parkway, just east of Main St.
- 2 Mile: Door on seawall on east side of Lakeshore Towers & Condominiums 333 Lakeshore Ave.
- 3 Mile: 88'-6" southeast of 1st Park Lamp from 11th St., also, 83'-10" from 2nd Park lamp from 11th St.
- 4 Mile: Light pole at island on Main St. & Wisconsin Ave, across from 1824 Wisconsin Avenue
- Turn-around: 64'-6" south of fire hydrant, north of south entrance to Racine Wastewater Treatment Plant
- 5 Mile: Light pole on 21st St, west of north entrance to Racine Wastewater Treatment Plant, 2101 21st St.
- 6 Mile: 14'-8" north of driveway at 1247 Main St.
- Finish: Same as Start.



**USATF Certificate  
 WI18012DM**

**Notice to Race Director:**  
 Use this Certification Code  
 in all public announcements  
 relating to your race.

**Effective 06/29/2018  
 To 12/31/2028**



# Olympian 5K Run/Walk

Racine, Wisconsin

Measured by:

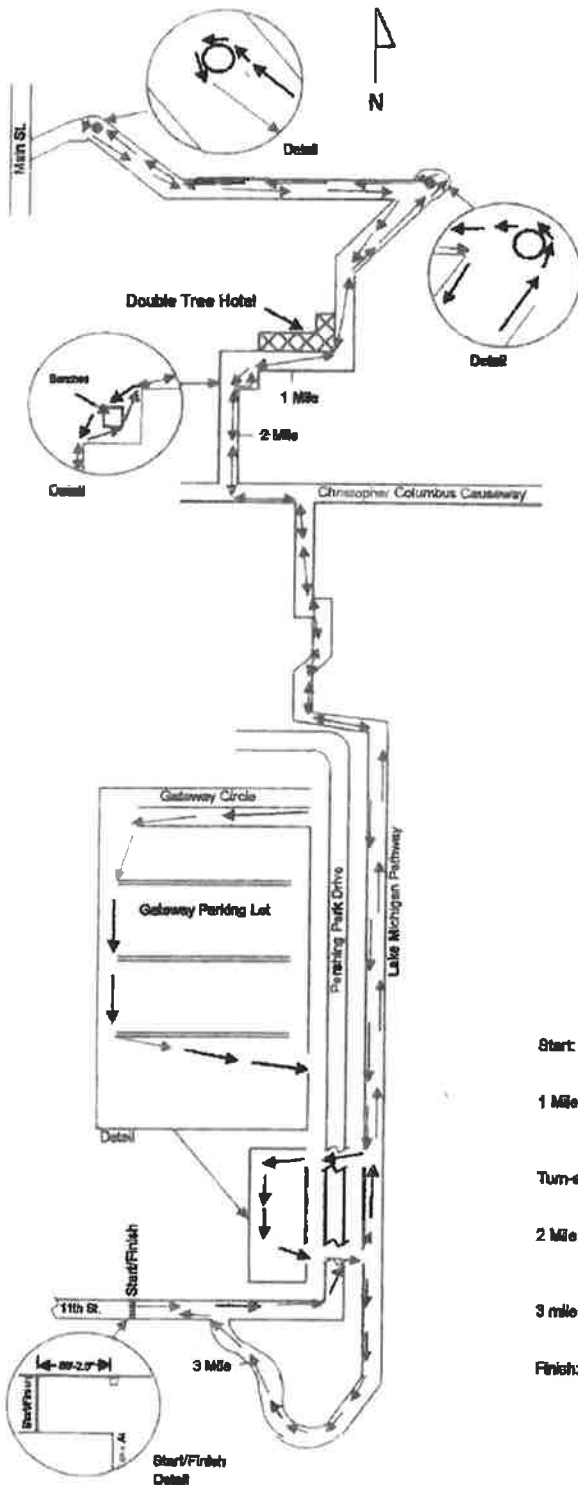
Donald J. Weyer

Shorewood, WI

[dweyer@sbcglobal.net](mailto:dweyer@sbcglobal.net)

May 24, 2018

Map not to scale



**USATF Certificate  
WI18011DM**

**Notice to Race Director:**  
Use this Certification Code  
in all public announcements  
relating to your race.

**Effective 06/29/2018  
To 12/31/2028**

**Start:** 88'-2.5" West of catchbasin on 11th St.,  
just west of Lake Avenue intersection.

**1 Mile:** 23'-1" west of 3rd light on south side of  
Double Tree Hotel complex on seawall  
on Lake Michigan Pathway.

**Turn-around:** Bench rest point at west end of Lake  
Michigan Pathway, just east of Main St.

**2 Mile:** Door on seawall on east side of Lakeshore  
Towers & Condominiums, 333 Lake Avenue,  
on Lake Michigan Pathway.

**3 mile:** 65'-6" southeast of 1st Park Lamp from 11th St.,  
also, 63'-10" from 2nd Park lamp from 11th. St.

**Finish:** Same as Start.