



SECTION 106 REVIEW ARCHAEOLOGICAL/HISTORICAL INFORMATION

Wisconsin Department of Transportation
DT1635 6/2014

17-1568/RA
DEC 13 2017

SHPO

For instructions, see [FDM Chapter 26](#).

I. PROJECT INFORMATION

☐ Amended Submittal (include new information only)

Project ID 2703-00-04	Highway – Street 16 th Street	County Racine
Project Termini STH 32 to Main Street	Region – Office SEL	
Regional Project Engineer – Project Manager Todd Becker, Local Program Consultant Manager		(Area Code) Telephone Number (414) 217-7728
Consultant Project Engineer – Project Manager Robert Warren, GRAEF		(Area Code) Telephone Number (414) 266-9032
Archaeological Consultant David Keene, Great Lakes Archaeological Research Center		(Area Code) Telephone Number (414) 481-2093
Architecture/History Consultant John Vogel, Heritage Research, LTD		(Area Code) Telephone Number (262) 251-7792
Date of Need January 1, 2018		SHSW Number
Return a Signed Copy of This Form to MC SELP - DAAR Attn: Rhonda Lukasz - rhonda.lukasz@daarcorp.com		

II. PROJECT DESCRIPTION

Project Length 0.557 miles	Land to be Acquired: Fee Simple acres		Land to be Acquired: Easement acres	
-------------------------------	--	--	--	--

Distance as measured from existing centerline	Existing	Proposed	Other Factors	Existing	Proposed
Right-of-Way Width	30'	30'	Terrace Width	4'-9'	3.5'-4.5'
Shoulder	6'	8'	Sidewalk Width	6'	6'
Slope Intercept	30'	24'	Number of Lanes	2	2
Edge of Pavement	13'-18'	4.5'-24'	Grade Separated Crossing N/A	N/A	N/A
Back of Curb Line	15.5'-20.5'	7'-24.5'	Vision Triangle acres	N/A	N/A
Realignment	N/A	N/A	Temporary Bypass acres	N/A	N/A
Other – List:	N/A	N/A	Stream Channel Change	<input type="checkbox"/> Yes	<input checked="" type="checkbox"/> No
Attach Map(s) that Depict "Maximum" Impacts.	<input checked="" type="checkbox"/> Yes	<input type="checkbox"/> No	Tree Topping and/or Grubbing	<input checked="" type="checkbox"/> Yes	<input type="checkbox"/> No

Brief Narrative Project Description: Include all ground disturbing activities. For archaeology, include plan view map indicating the maximum area of ground disturbance and/or new right-of-way, whichever is greater. Include all temporary, limited and permanent easements. For amendments (e.g. design refinements, scope changes, etc) description should only include new/added project actions and materials.

The proposed project consists of the reconstruction of 16th Street from STH 32 to Main Street in the City of Racine, Racine County. The purpose of this reconstruction project is to replace the severely deteriorated pavement and the addition of bike accommodations throughout the project corridor.

Proposed ground disturbing activities will include the full reconstruction of 16th Street including the full replacement of the pavement, base and subgrade. Storm sewer improvements, spot sidewalk replacement, lighting, minor signal modifications, streetscaping, pavement marking and signing will also be completed as part of the project. The project is 0.557 miles in length and is scheduled for construction in 2020.

☐ Add continuation sheet, if needed.

SECTION 106 REVIEW ARCHAEOLOGICAL/HISTORICAL INFORMATION (continued)

Wisconsin Department of Transportation DT1635

III. CONSULTATION

How has notification of the project been provided to:

- | | | |
|---|--|--|
| <input checked="" type="checkbox"/> Property Owners | <input checked="" type="checkbox"/> Historical Societies/Organizations | <input checked="" type="checkbox"/> Native American Tribes |
| <input checked="" type="checkbox"/> Public Information Meeting Notice | <input checked="" type="checkbox"/> Public Information Meeting Notice | <input type="checkbox"/> Public Info. Mtg. Notice |
| <input checked="" type="checkbox"/> Letter - Required for Archaeology | <input checked="" type="checkbox"/> Letter | <input checked="" type="checkbox"/> Letter |
| <input type="checkbox"/> Telephone Call | <input type="checkbox"/> Telephone Call | <input type="checkbox"/> Telephone Call |
| <input type="checkbox"/> Other: | <input type="checkbox"/> Other: | <input type="checkbox"/> Other: |

Attach one copy of the base letter, list of addresses and comments received. For history include telephone memos as appropriate.

IV. AREA OF POTENTIAL EFFECTS - APE**ARCHAEOLOGY:** Area of potential effect for archaeology is the existing and proposed ROW, temporary and permanent easements. Agricultural practices do not constitute a ground disturbance exemption.**HISTORY:** Describe the area of potential effects for buildings/structures.The Area of Potential Effects (APE) includes the structural resources immediately adjacent to 16th Street between STH 32/Racine Street on the west and Main Street on the east.**V. PHASE I - ARCHAEOLOGICAL OR RECONNAISSANCE HISTORY SURVEY NEEDED****ARCHAEOLOGY****HISTORY**

- ☒ Archaeological survey is needed
- ☐ Archaeological survey is not needed
- ☐ Screening list (date)
- ☐ Burial site in project area, Wis. Stat. 157.70 applies

- ☒ Architecture/History survey is needed
- ☐ Architecture/History survey is not needed
- ☐ Screening list (date)
- ☐ No structures or buildings of any kind within APE
- ☐ Non-Survey History Documentation attached

VI. SURVEY COMPLETED**ARCHAEOLOGY****HISTORY**

- ☒ NO archaeological sites(s) identified - ASFR attached
- ☐ NO potentially eligible site(s) in project area - Phase I Report attached
- ☐ Potentially eligible site(s) identified-Phase I Report attached
- ☐ Avoided through redesign
- ☐ Phase II conducted - go to VII (Evaluation)
- ☐ Phase I Report - Cemetery/cataloged burial documentation

- ☐ NO buildings/structures identified - Report attached
- ☐ Potentially eligible buildings/structures identified in the APE - Report attached
- ☐ Avoided through redesign
- ☒ Previously listed/eligible property identified in the APE - Report attached

VII. DETERMINATION OF ELIGIBILITY (EVALUATION) COMPLETED

- ☐ No arch site(s) eligible for NRHP - Phase II Report attached
- ☐ Arch site(s) eligible for NRHP - Phase II Report attached
- ☐ Site(s) eligible for NRHP - DOE attached

- ☐ No buildings/structure(s) eligible for NRHP - DOE attached
- ☐ Building/structure(s) eligible for NRHP - DOE attached

VIII. COMMITMENTS/SPECIAL PROVISIONS - must be included with special provisions language


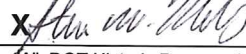

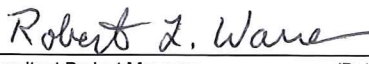
- ☐ Per Wis. Stat. 157.70 obtain burial authorization from WHS one year prior to construction.

None.

IX. PROJECT DECISION

- ☐ No historic properties (historical or archaeological) in the APE.
- ☐ No historic properties (historical or archaeological) affected.
- ☒ Historic properties (historical and/or archaeological) may be affected by project;
- ☒ Go to Step 4: Assess affects and begin consultation on affects.
- ☐ Documentation for Determination of No Adverse Effects is included with this form. WisDOT has concluded that this project will have No Adverse Effect on historic properties. Signature by SHPO below indicates SHPO concurrence in the DNAE and concludes the Section 106 Review process for this project.

X. SIGNATURES

X  11/9/17	X  12/12/17	X  Dec 22 2017
(Regional Project Manager Signature)	(WisDOT Historic Preservation Officer Signature)	(State Preservation Officer Signature)
(Date - m/d/yy)	(Date - m/d/yy)	(Date - m/d/yy)
X  11/1/17		
(Consultant Project Manager Signature)		
(Date - m/d/yy)		